

# Vocabulary Buzz Chart

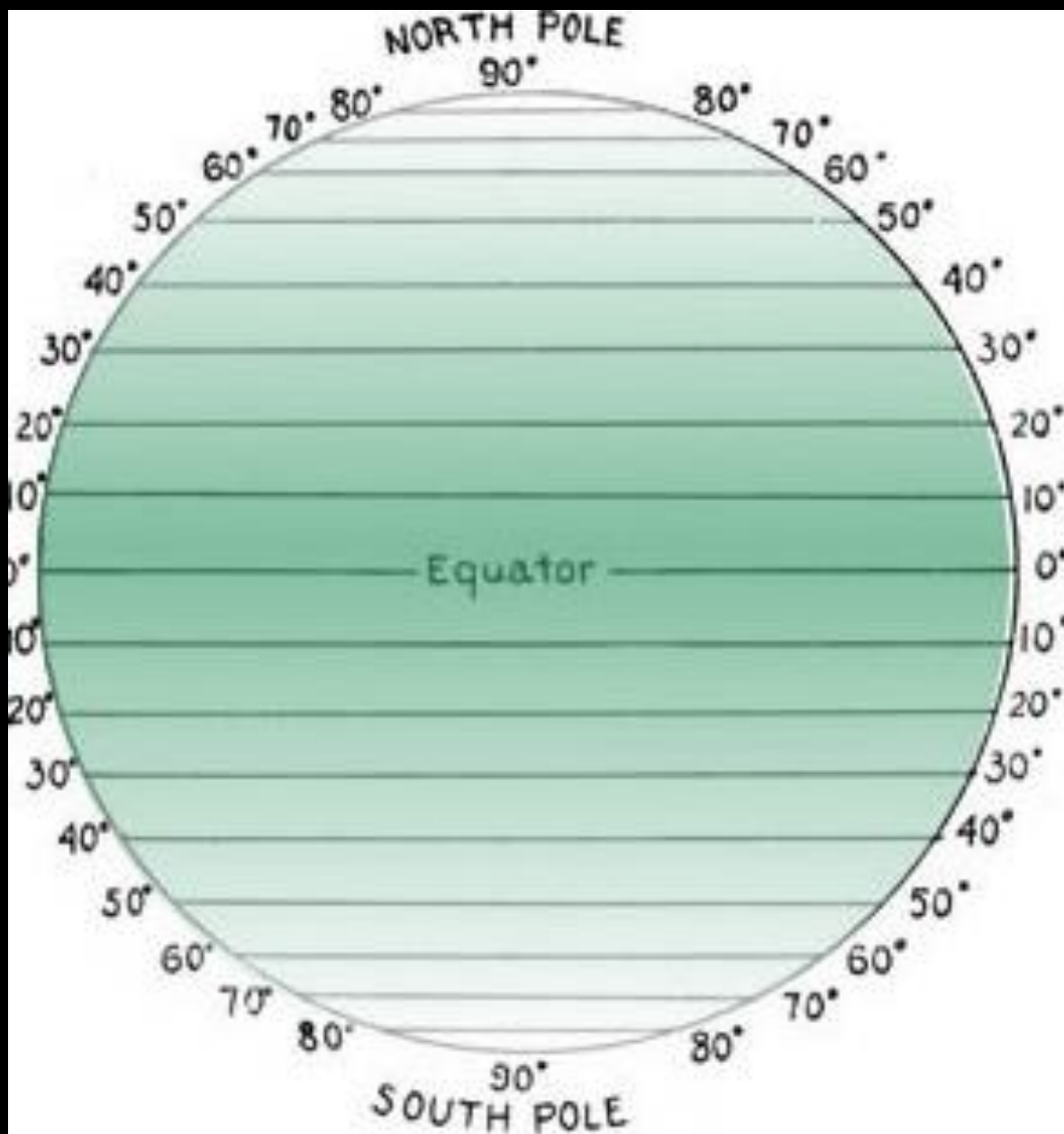
longitude

latitude

scale

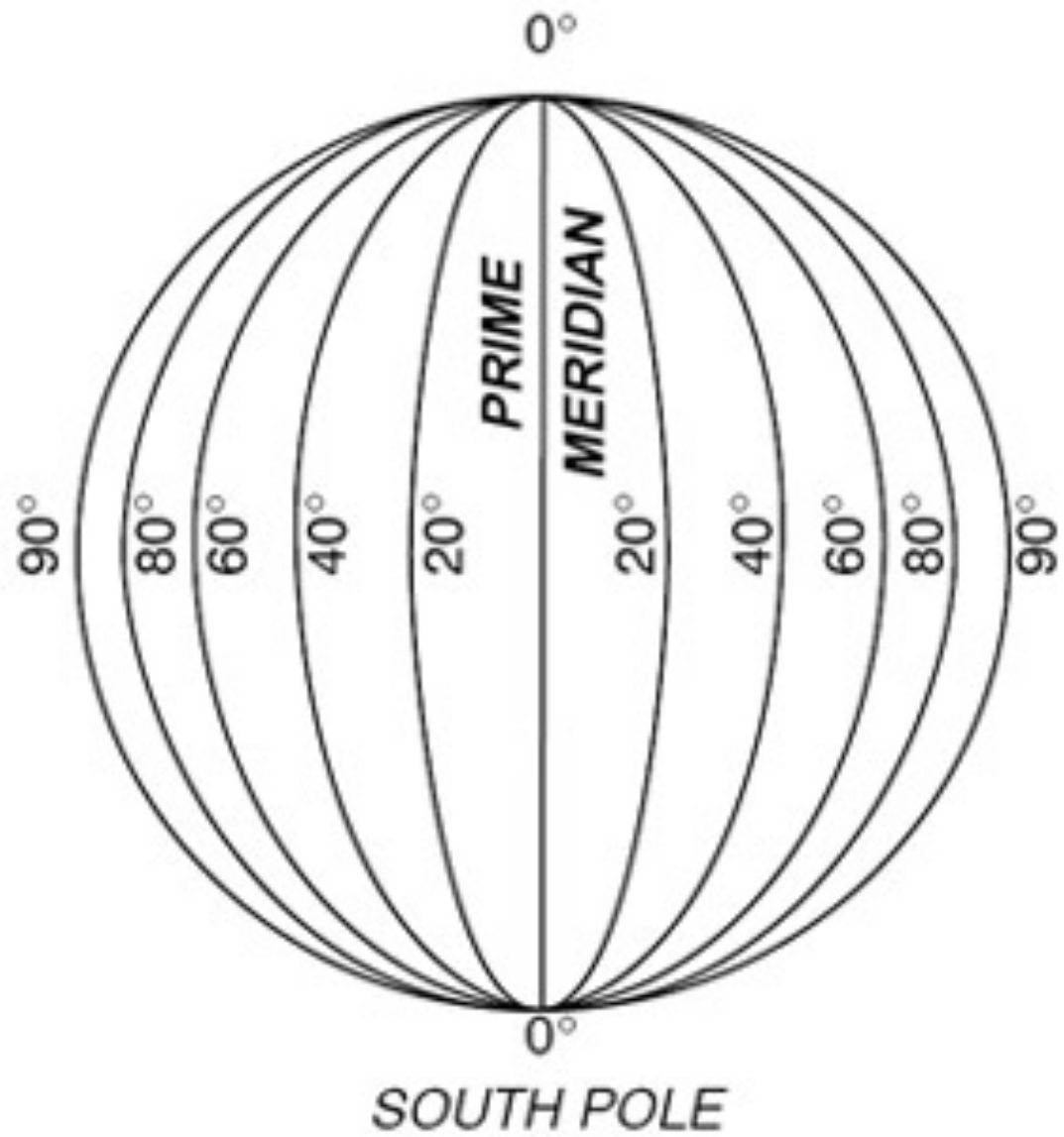
Political map

Physical map



# latitude

- Invisible lines on a map that measure north and south



# longitude

- Invisible lines on a map that measure east and west



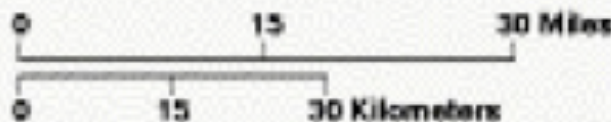
1 in. = 250 mi  
1 cm = 160 km



$$\frac{1}{16,000,000}$$



1 in. = 20 mi  
1 cm = 13 km



$$\frac{1}{1,300,000}$$

# scale

- Distance on a map versus distance on the ground



# MIDDLE EAST



# Physical map

- Maps that include landforms (mountains, deserts)



# Political map

- Maps that show borders of countries and states.

# Word Bank:

Scale

latitude

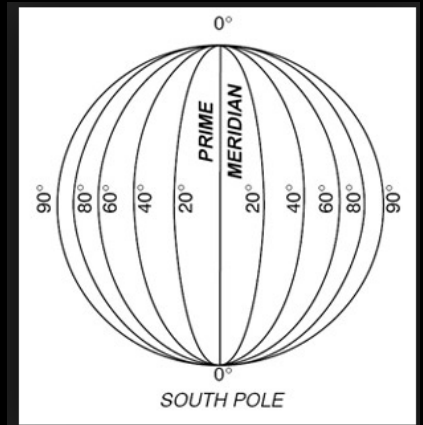
Physical map

longitude

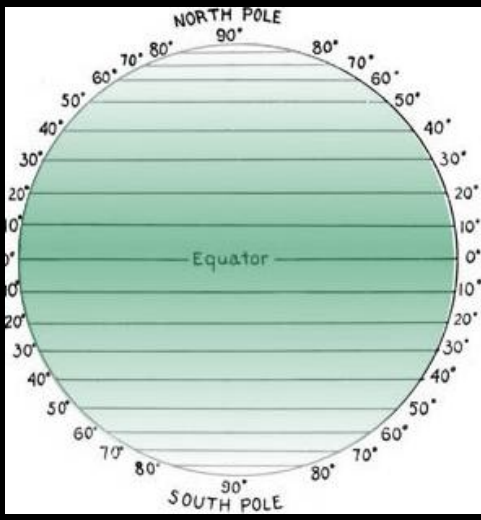
Political map



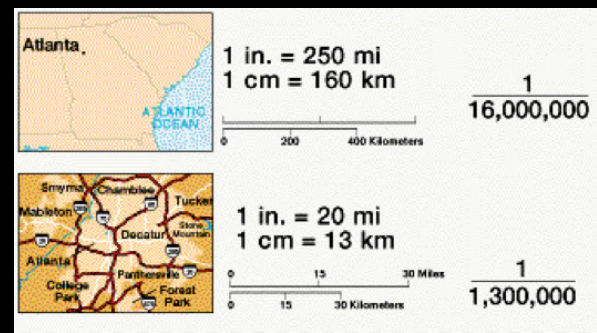
1.



2.



3.



4.



5.